

Pisgah Productions
Tour de Cashiers
 Mountain Cycling Experience
CENTURY
CUE SHEET

- 1.) Start - Frank Allen Road
- 2.) **Left** onto 107 N
- 3.) Head E at Stoplight on US-64 E toward NC-281 N 0 mi (+12.74 mi)
- 4.) Continue onto NC-281 N 12.74 mi (+1.28 mi)
- 5.) **Turn right** onto State Rd 1304/Kim Miller Rd 14.02 mi (+0.06 mi)
- 6.) Continue to follow Kim Miller Rd 14.08 mi (+2.67 mi)
- 7.) **Turn left** onto Old Quebec Rd/Robinson Rd
- 8.) Continue to follow Old Quebec Rd 16.75 mi (+1.05 mi)
- 9.) **Turn right** onto State Rd 1316/Old Quebec Rd 17.8 mi (+0.26 mi)
- 10.) **Turn left** onto State Rd 1309/Silverstein Rd 18.06 mi (+0.39 mi)
- 11.) **Turn right** to stay on State Rd 1309/Silverstein 18.45 mi (+0.22 mi)
- 12.) Head East on State Rd 1309/Silverstein Rd toward Diamond Creek Rd 18.67 mi (+4.09 mi)
- 13.) **Turn right** onto State Rd 1309/Silverstein Rd 22.77 mi (+1.25 mi)
- 14.) Continue onto State Rd 1326/Macedonia Church Rd 24.01 mi (+0.67 mi)
- 15.) **Turn right**, stay on State Rd 1326/Macedonia Church Rd 24.69 mi (+2.13 mi)
- 16.) Rest Stop
- 17.) Head southeast on State Rd 1326/Macedonia Church Rd toward State Rd 1379/Old Wagon Rd. Continue to follow Macedonia Church Rd 26.83 mi (+0.93 mi)
- 18.) **Turn left** onto NC-215 N/Parkway 27.76 mi (+2.65 mi)
- 19.) **Turn left** onto State Rd 1324/Joe House Rd/Tennessee Gap Rd. Continue to follow State Rd 1324 30.41 mi (+0.25 mi)
- 20.) Head northwest on State Rd 1324/Tanasee Gap Rd toward Johnny's Creek Rd 30.66 mi (+3.74 mi)
- 21.) **Turn right** onto State Rd 1324/Joe House Rd/Tanasee Gap Rd 34.4 mi (+1.94 mi)
- 22.) Continue onto Tanasee Cr Rd 36.34 mi (+1.51 mi)
- 23.) **Turn left** onto State Rd 1760/Wolf Mountain Rd 37.85 mi (+1.01 mi)
- 24.) Continue onto NC-281 N/Canada Rd 38.86 mi (+0.96 mi)
- 25.) **Turn left** to stay on NC-281 N/Canada Rd 39.81 mi (+12.91 mi)
- 26.) Head west on NC-281 N/Canada Rd toward Tuckasegee Hilltop Ln 52.53 mi (+0.45 mi)
- 27.) Rest Stop
- 28.) **Turn right** onto NC-107 N 52.97 mi (+5.5 mi)
- 29.) **Turn left** onto State Rd 1001/Cullowhee Mountain Rd 58.47 mi (+0.22 mi)
- 30.) Head southwest on State Rd 1001/Cullowhee Mountain Rd toward State Rd 1166/Parker Farm Rd Continue to follow State Rd 1001 58.7 mi (+3.78 mi)
- 31.) **Turn right** onto State Rd 1326 62.49 mi (+0.03 mi)
- 32.) **Turn left** onto Pressley Cr Rd 62.52 mi (+0.77 mi)
- 33.) **Turn right** onto State Rd 1001/Tilley Creek Rd Continue to follow State Rd 1001 63.28 mi
- 34.) Rest Stop
- 35.) **Turn left** onto NC-28 S/US-64 E/Highlands Rd 74.19 mi (+1.02 mi)
- 36.) **Turn right** onto Old Highlands Rd 75.21 mi (+0.19 mi)
- 37.) **Turn right** onto Nickajack Rd 75.41 mi (+0.13 mi)
- 38.) **Turn left** onto State Rd 1672/River Rd 75.53 mi (+0.11 mi)
- 39.) Head southeast on State Rd 1672/River Rd toward Orchard Hill Rd 75.64 mi (+2.02 mi)
- 40.) Head south on State Rd 1672/River Rd toward Dills Knob Rd 77.66 mi (+0.84 mi)
- 41.) **Slight left** onto State Rd 1678/Peeks Creek Rd 78.5 mi (+0.08 mi)
- 42.) Head northeast on State Rd 1678/Peeks Creek Rd toward Highlands Gorge 78.58 mi (+0.55 mi)
- 43.) **Slight left** onto NC-28 N/US-64 W/Highlands Rd 79.12 mi (+0.5 mi)
- 44.) **Turn right** onto State Rd 1533/Walnut Creek Rd 79.62 mi (+0.31 mi)
- 45.) Head northeast on State Rd 1533/Walnut Creek Rd toward Autry Rd 79.94 mi (+5.64 mi)
- 46.) Continue onto State Rd 1163/Pine Creek Rd 85.57 mi (+1.36 mi)
- 47.) Head east on State Rd 1163/Pine Creek Rd toward Taylor Creek 86.93 mi (+1.57 mi)
- 48.) Rest Stop
- 49.) **Turn right** onto State Rd 1145/N Norton Rd 88.5 mi (+0.88 mi)
- 50.) **Turn left** to stay on State Rd 1145/N Norton Rd 89.38 mi (+1.03 mi)
- 51.) **Turn right** onto State Rd 1149/Yellow Mountain Rd Continue 90.42 mi (+3.95 mi)
- 52.) **Turn right** onto State Rd 1144/Norton Rd 94.36 mi (+2.05 mi)
- 53.) **Turn left** onto US-64 E 96.41 mi (+0.29 mi)
- 54.) Head east on US-64 E toward Cashiers 96.71 mi (+2.75 mi)
- 55.) **Right** onto Frank Allen Road. Continue to Finish Line 96.99 (+2)
- 56.) Destination 99.66 mi (+0 mi)



Pisgah Productions
Tour de Cashiers
 Mountain Cycling Experience
CENTURY
CUE SHEET

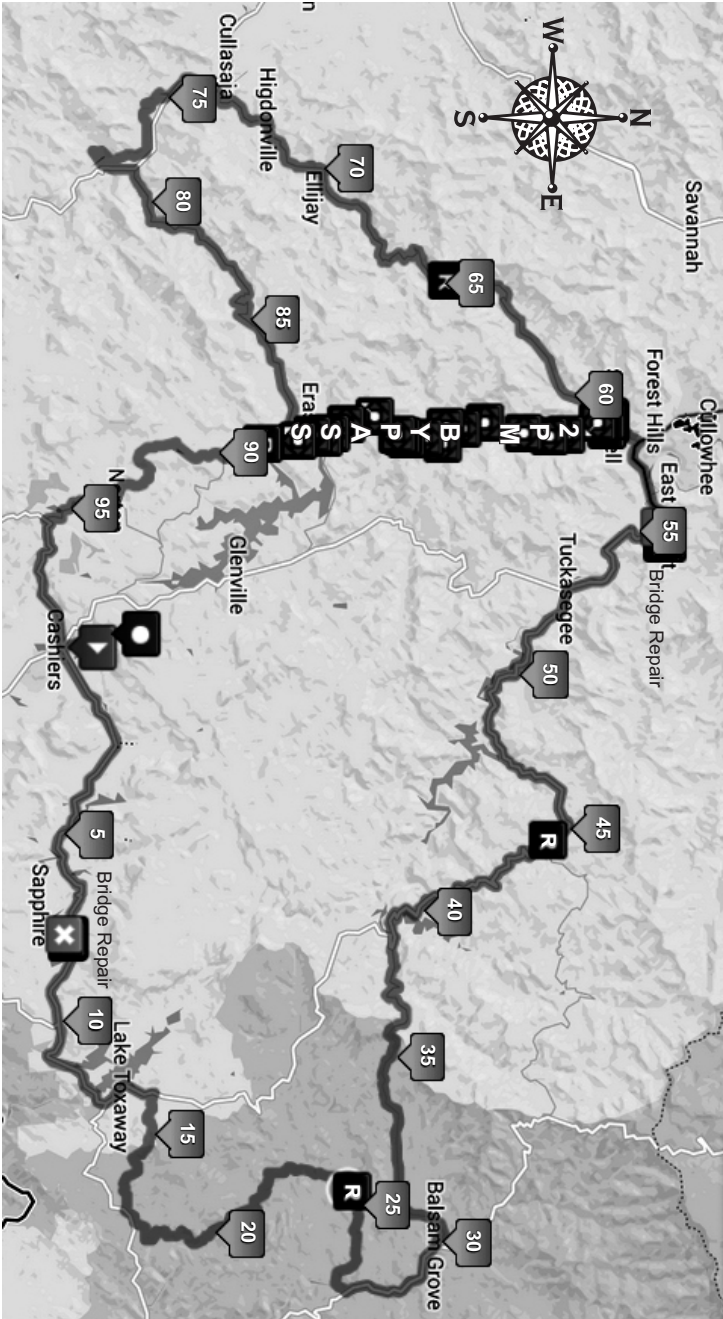
- 1.) Start - Frank Allen Road
- 2.) **Left** onto 107 N
- 3.) Head E at Stoplight on US-64 E toward NC-281 N 0 mi (+12.74 mi)
- 4.) Continue onto NC-281 N 12.74 mi (+1.28 mi)
- 5.) **Turn right** onto State Rd 1304/Kim Miller Rd 14.02 mi (+0.06 mi)
- 6.) Continue to follow Kim Miller Rd 14.08 mi (+2.67 mi)
- 7.) **Turn left** onto Old Quebec Rd/Robinson Rd
- 8.) Continue to follow Old Quebec Rd 16.75 mi (+1.05 mi)
- 9.) **Turn right** onto State Rd 1316/Old Quebec Rd 17.8 mi (+0.26 mi)
- 10.) **Turn left** onto State Rd 1309/Silverstein Rd 18.06 mi (+0.39 mi)
- 11.) **Turn right** to stay on State Rd 1309/Silverstein 18.45 mi (+0.22 mi)
- 12.) Head East on State Rd 1309/Silverstein Rd toward Diamond Creek Rd 18.67 mi (+4.09 mi)
- 13.) **Turn right** onto State Rd 1309/Silverstein Rd 22.77 mi (+1.25 mi)
- 14.) Continue onto State Rd 1326/Macedonia Church Rd 24.01 mi (+0.67 mi)
- 15.) **Turn right**, stay on State Rd 1326/Macedonia Church Rd 24.69 mi (+2.13 mi)
- 16.) Rest Stop
- 17.) Head southeast on State Rd 1326/Macedonia Church Rd toward State Rd 1379/Old Wagon Rd. Continue to follow Macedonia Church Rd 26.83 mi (+0.93 mi)
- 18.) **Turn left** onto NC-215 N/Parkway 27.76 mi (+2.65 mi)
- 19.) **Turn left** onto State Rd 1324/Joe House Rd/Tennessee Gap Rd. Continue to follow State Rd 1324 30.41 mi (+0.25 mi)
- 20.) Head northwest on State Rd 1324/Tanasee Gap Rd toward Johnny's Creek Rd 30.66 mi (+3.74 mi)
- 21.) **Turn right** onto State Rd 1324/Joe House Rd/Tanasee Gap Rd 34.4 mi (+1.94 mi)
- 22.) Continue onto Tanasee Cr Rd 36.34 mi (+1.51 mi)
- 23.) **Turn left** onto State Rd 1760/Wolf Mountain Rd 37.85 mi (+1.01 mi)
- 24.) Continue onto NC-281 N/Canada Rd 38.86 mi (+0.96 mi)
- 25.) **Turn left** to stay on NC-281 N/Canada Rd 39.81 mi (+12.91 mi)
- 26.) Head west on NC-281 N/Canada Rd toward Tuckasegee Hilltop Ln 52.53 mi (+0.45 mi)
- 27.) Rest Stop
- 28.) **Turn right** onto NC-107 N 52.97 mi (+5.5 mi)
- 29.) **Turn left** onto State Rd 1001/Cullowhee Mountain Rd 58.47 mi (+0.22 mi)
- 30.) Head southwest on State Rd 1001/Cullowhee Mountain Rd toward State Rd 1166/Parker Farm Rd Continue to follow State Rd 1001 58.7 mi (+3.78 mi)
- 31.) **Turn right** onto State Rd 1326 62.49 mi (+0.03 mi)
- 32.) **Turn left** onto Pressley Cr Rd 62.52 mi (+0.77 mi)
- 33.) **Turn right** onto State Rd 1001/Tilley Creek Rd Continue to follow State Rd 1001 63.28 mi
- 34.) Rest Stop
- 35.) **Turn left** onto NC-28 S/US-64 E/Highlands Rd 74.19 mi (+1.02 mi)
- 36.) **Turn right** onto Old Highlands Rd 75.21 mi (+0.19 mi)
- 37.) **Turn right** onto Nickajack Rd 75.41 mi (+0.13 mi)
- 38.) **Turn left** onto State Rd 1672/River Rd 75.53 mi (+0.11 mi)
- 39.) Head southeast on State Rd 1672/River Rd toward Orchard Hill Rd 75.64 mi (+2.02 mi)
- 40.) Head south on State Rd 1672/River Rd toward Dills Knob Rd 77.66 mi (+0.84 mi)
- 41.) **Slight left** onto State Rd 1678/Peeks Creek Rd 78.5 mi (+0.08 mi)
- 42.) Head northeast on State Rd 1678/Peeks Creek Rd toward Highlands Gorge 78.58 mi (+0.55 mi)
- 43.) **Slight left** onto NC-28 N/US-64 W/Highlands Rd 79.12 mi (+0.5 mi)
- 44.) **Turn right** onto State Rd 1533/Walnut Creek Rd 79.62 mi (+0.31 mi)
- 45.) Head northeast on State Rd 1533/Walnut Creek Rd toward Autry Rd 79.94 mi (+5.64 mi)
- 46.) Continue onto State Rd 1163/Pine Creek Rd 85.57 mi (+1.36 mi)
- 47.) Head east on State Rd 1163/Pine Creek Rd toward Taylor Creek 86.93 mi (+1.57 mi)
- 48.) Rest Stop
- 49.) **Turn right** onto State Rd 1145/N Norton Rd 88.5 mi (+0.88 mi)
- 50.) **Turn left** to stay on State Rd 1145/N Norton Rd 89.38 mi (+1.03 mi)
- 51.) **Turn right** onto State Rd 1149/Yellow Mountain Rd Continue 90.42 mi (+3.95 mi)
- 52.) **Turn right** onto State Rd 1144/Norton Rd 94.36 mi (+2.05 mi)
- 53.) **Turn left** onto US-64 E 96.41 mi (+0.29 mi)
- 54.) Head east on US-64 E toward Cashiers 96.71 mi (+2.75 mi)
- 55.) **Right** onto Frank Allen Road. Continue to Finish Line 96.99 (+2)
- 56.) Destination 99.66 mi (+0 mi)



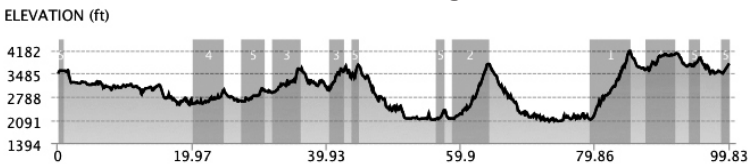


CENTURY MAP

This is a 99.83 mi ride has a total ascent of 11,864 ft. and has a maximum elevation of 4,171 ft.

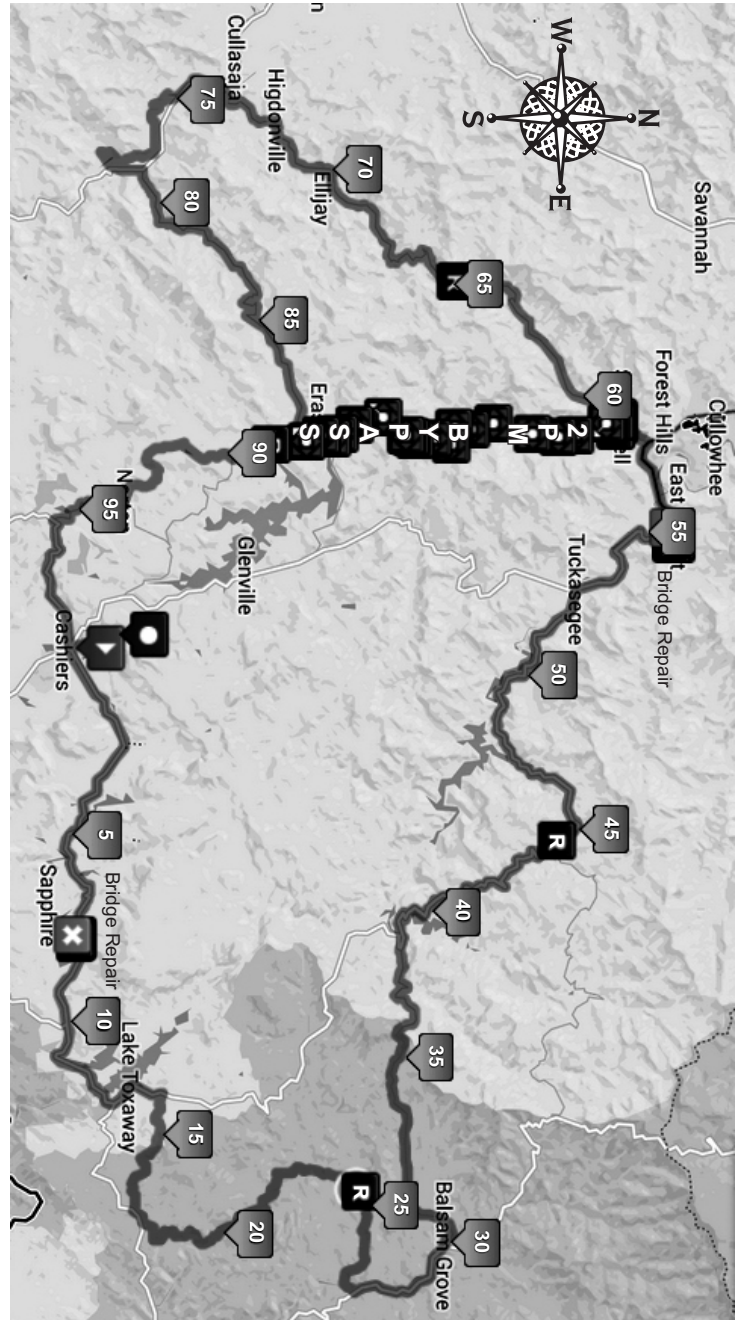


Distance 99.83 mi. Total elevation gain is ~11,864 feet.



CENTURY MAP

This is a 99.83 mi ride has a total ascent of 11,864 ft. and has a maximum elevation of 4,171 ft.



Distance 99.83 mi. Total elevation gain is ~11,864 feet.

