



QUARTER-CENTURY CUE SHEET

- 1.) Take Frank Allen Road to Hwy 107
- 2.) Take a left at the stop light onto Hwy 107 N
- 3.) Go Straight thru stop light (North) on NC 107
4.3 Miles
- 4.) Turn right onto Bee Tree Road
- 5.) Follow Bee Tree Road 3.4 miles to intersection
with NC 107
- 6.) Turn right and go north 0.7 miles on NC 107
- 7.) Turn left onto Pine Creek Road and go 4.1
miles around Thorpe Reservoir
- 8.) Turn Left onto North Norton Road and go 5.1
miles
- 9.) Make sharp right onto Norton Road
- 10.) Continue on Norton Road 3.5 miles to US 64
- 11.) Turn left onto US 64 and continue 3.3 miles
towards Cashiers
- 12.) Take a right onto Frank Allen Road (Next to
Cashiers-Glenville Fire Department)
- 13.) Continue Straight .5 Miles to Village Commons



QUARTER-CENTURY CUE SHEET

- 1.) Take Frank Allen Road to Hwy 107
- 2.) Take a left at the stop light onto Hwy 107 N
- 3.) Go Straight thru stop light (North) on NC 107
4.3 Miles
- 4.) Turn right onto Bee Tree Road
- 5.) Follow Bee Tree Road 3.4 miles to intersection
with NC 107
- 6.) Turn right and go north 0.7 miles on NC 107
- 7.) Turn left onto Pine Creek Road and go 4.1
miles around Thorpe Reservoir
- 8.) Turn Left onto North Norton Road and go 5.1
miles
- 9.) Make sharp right onto Norton Road
- 10.) Continue on Norton Road 3.5 miles to US 64
- 11.) Turn left onto US 64 and continue 3.3 miles
towards Cashiers
- 12.) Take a right onto Frank Allen Road (Next to
Cashiers-Glenville Fire Department)
- 13.) Continue Straight .5 Miles to Village Commons



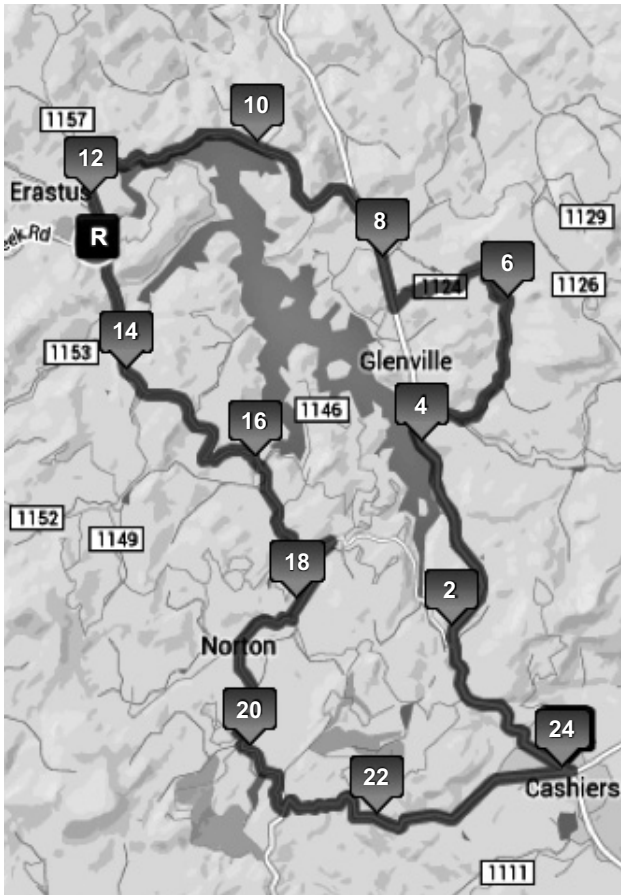
QUARTER-CENTURY CUE SHEET

- 1.) Take Frank Allen Road to Hwy 107
- 2.) Take a left at the stop light onto Hwy 107 N
- 3.) Go Straight thru stop light (North) on NC 107
4.3 Miles
- 4.) Turn right onto Bee Tree Road
- 5.) Follow Bee Tree Road 3.4 miles to intersection
with NC 107
- 6.) Turn right and go north 0.7 miles on NC 107
- 7.) Turn left onto Pine Creek Road and go 4.1
miles around Thorpe Reservoir
- 8.) Turn Left onto North Norton Road and go 5.1
miles
- 9.) Make sharp right onto Norton Road
- 10.) Continue on Norton Road 3.5 miles to US 64
- 11.) Turn left onto US 64 and continue 3.3 miles
towards Cashiers
- 12.) Take a right onto Frank Allen Road (Next to
Cashiers-Glenville Fire Department)
- 13.) Continue Straight .5 Miles to Village Commons

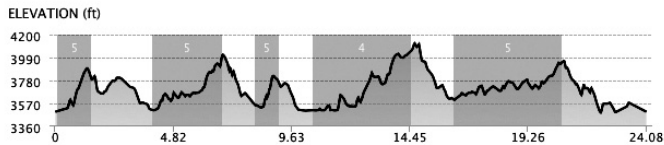


Pisgah Productions
Tour de Cashiers
Mountain Cycling Experience

**QUARTER-CENTURY
MAP**

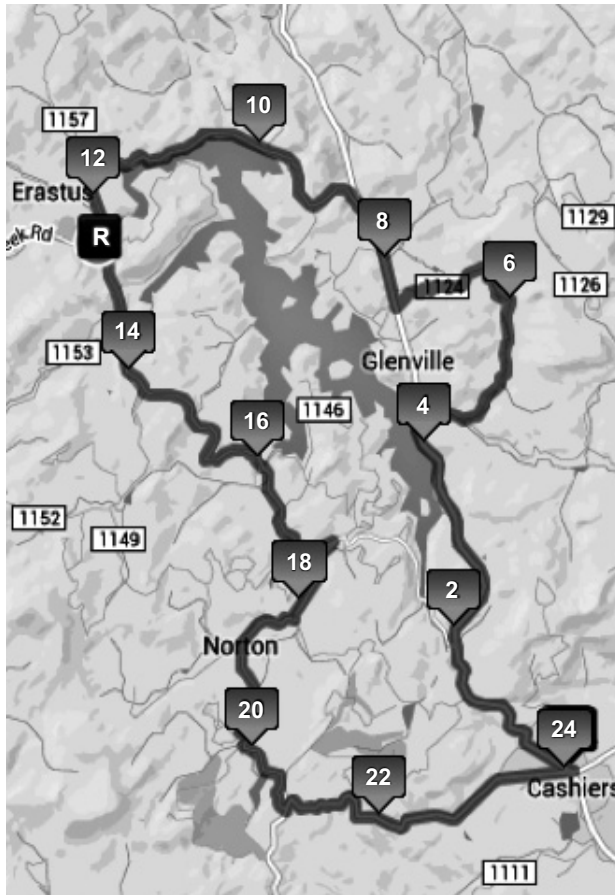


Distance 24.08 mi. Total elevation gain is ~2500 feet.

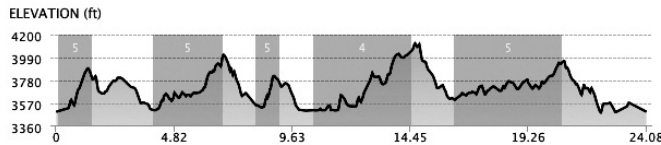


Pisgah Productions
Tour de Cashiers
Mountain Cycling Experience

**QUARTER-CENTURY
MAP**

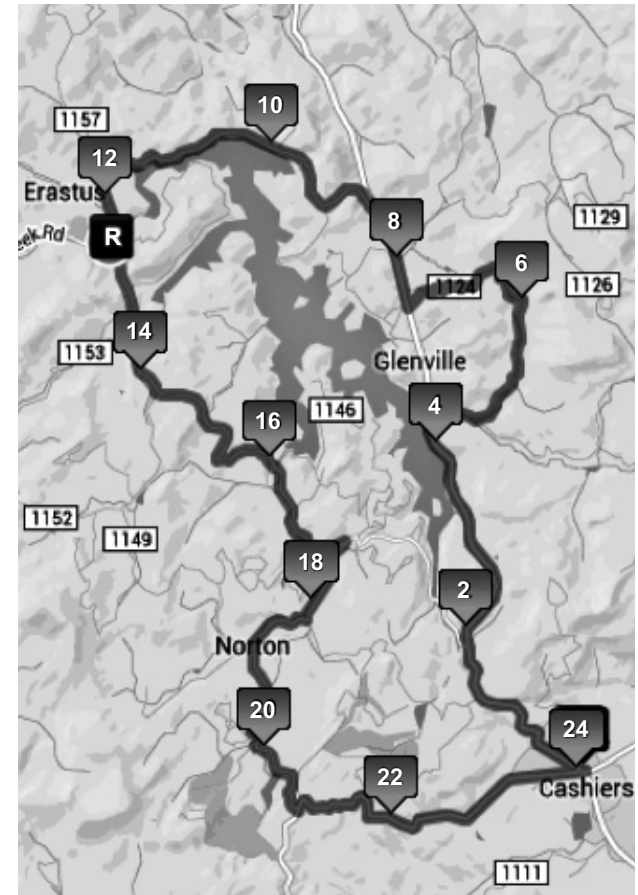


Distance 24.08 mi. Total elevation gain is ~2500 feet.



Pisgah Productions
Tour de Cashiers
Mountain Cycling Experience

**QUARTER-CENTURY
MAP**



Distance 24.08 mi. Total elevation gain is ~2500 feet.

